





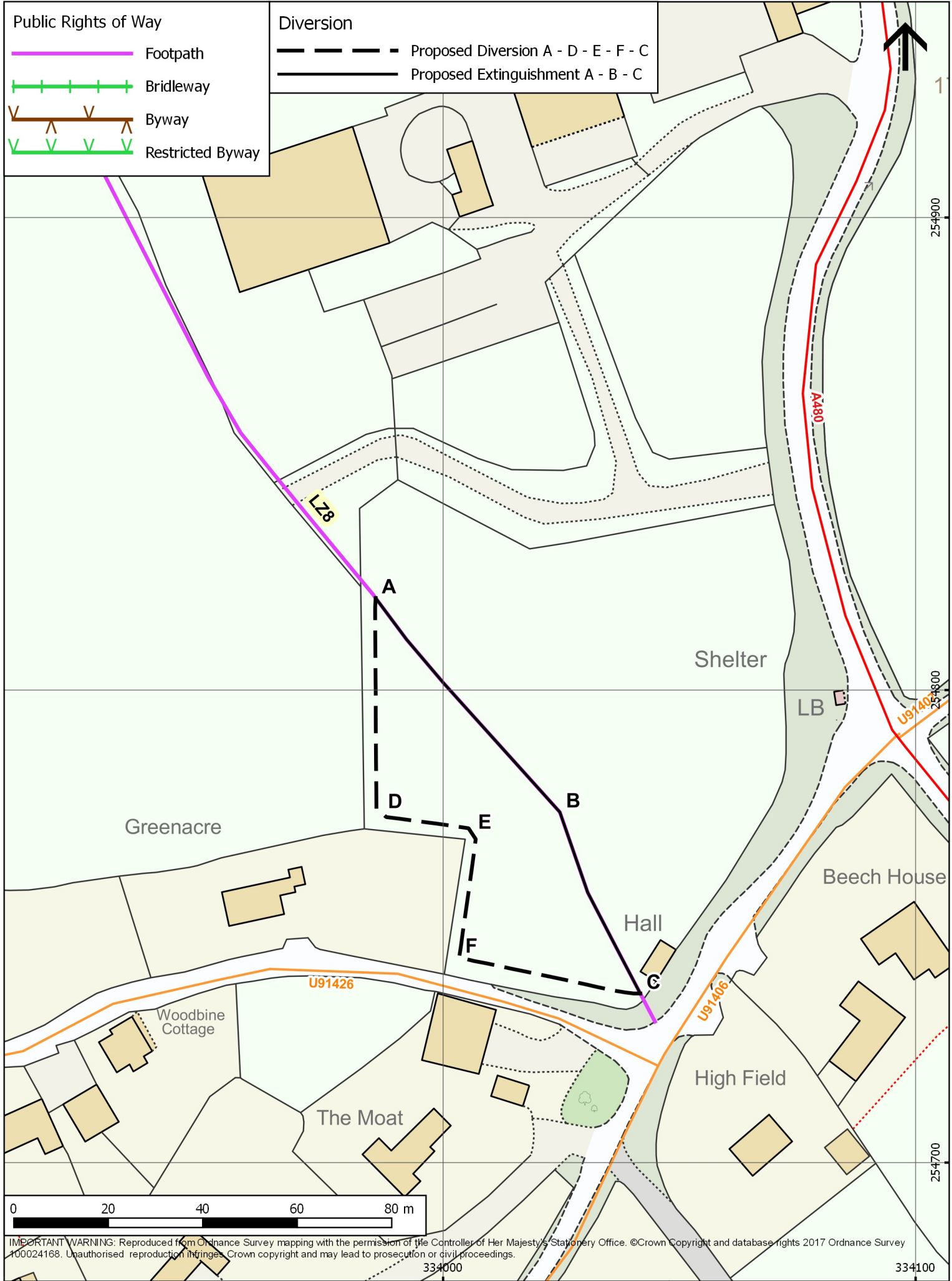


Public Rights of Way

-  Footpath
-  Bridleway
-  Byway
-  Restricted Byway

Diversion

-  Proposed Diversion A - D - E - F - C
-  Proposed Extinguishment A - B - C



IMPORTANT WARNING: Reproduced from Ordnance Survey mapping with the permission of the Controller of Her Majesty's Stationery Office. ©Crown Copyright and database rights 2017 Ordnance Survey 100024168. Unauthorised reproduction infringes Crown copyright and may lead to prosecution or civil proceedings.

Town and Country Planning Act 1990 section 257
Herefordshire Council Public Footpath LZ8 (part)
Parish of Lyonshall Public Path Diversion Order
2019

SCALE: 1:1,000
 DATE: 11/03/2019
 PROJECT ID: TCPA95ii

Balfour Beatty Living Places
 Unit 3 Thorn Business Park
 Rotherwas
 Hereford HR2 6JT

Balfour Beatty

Herefordshire Council

Working for Herefordshire